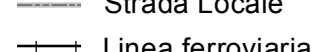
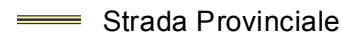


Legenda

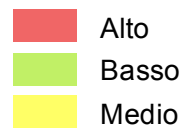
Limiti amministrativi



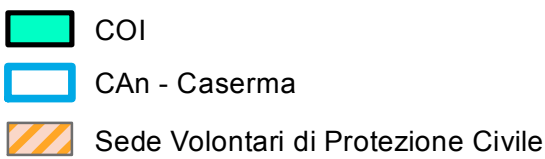
Viabilità




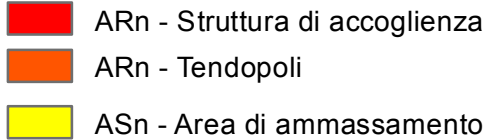
Rischio sismico



Strutture di Protezione Civile



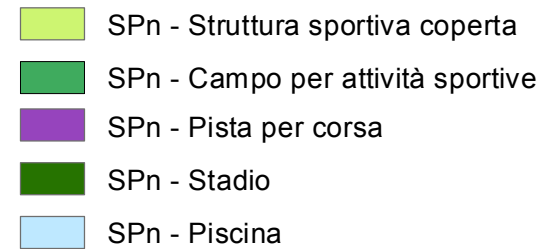
Aree di ricovero



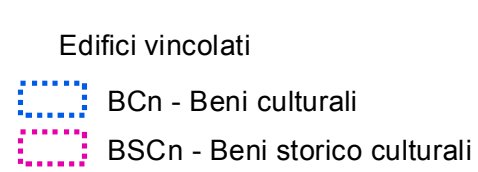
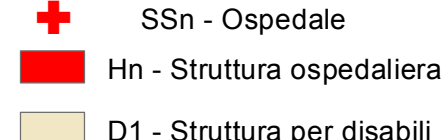
Elementi sensibili



Strutture sportive



Strutture sanitarie



COMUNE DI
CANTU'



COMUNE DI
CARIMATE



COMUNE DI
CUCCIAGO



COMUNE DI
FIGINO SERENZA



COMUNE DI
NOVEDRATO

PIANO INTERCOMUNALE DI PROTEZIONE CIVILE

**TAV. 4.D - CARTA DEL RISCHIO SISMICO
COMUNE DI FIGINO SERENZA**

File
Tavola_4_Rischio_Sismico_figino

Formato
A1

Emissione
Data: 06/11/2018

scala 1:5.000

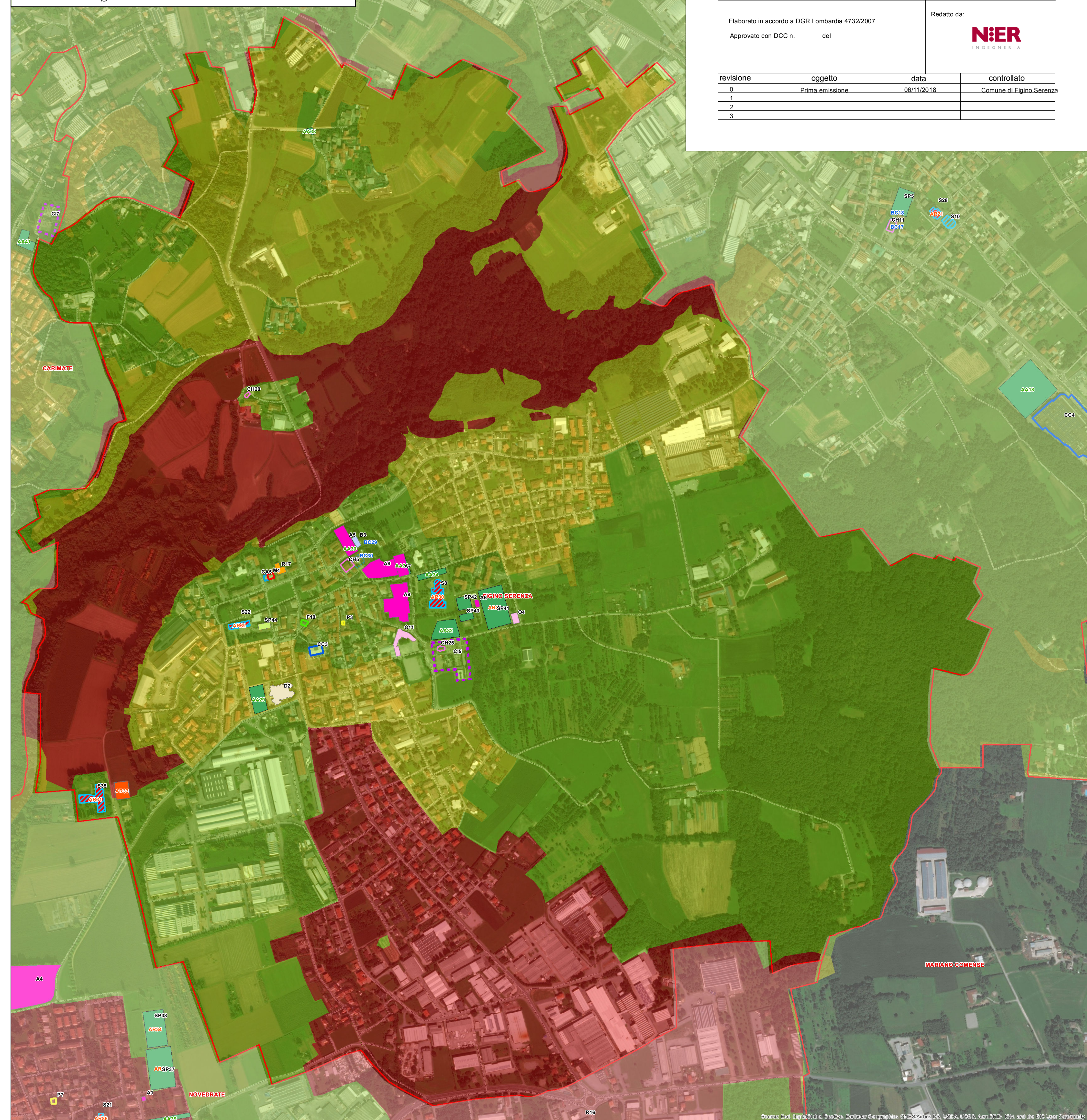
Elaborato in accordo a DGR Lombardia 4732/2007

Approvato con DCC n. de

Redatto da:



revisione	oggetto	data	controllato
0	Prima emissione	06/11/2018	Comune di Fignano Serenata
1			
2			
3			



Source: Esri, DigitalGlobe, GeoEye, Earthstar Geographics, CNES/Airbus DS, USDA, USGS, AeroGRID, IGN, and the GIS User Community